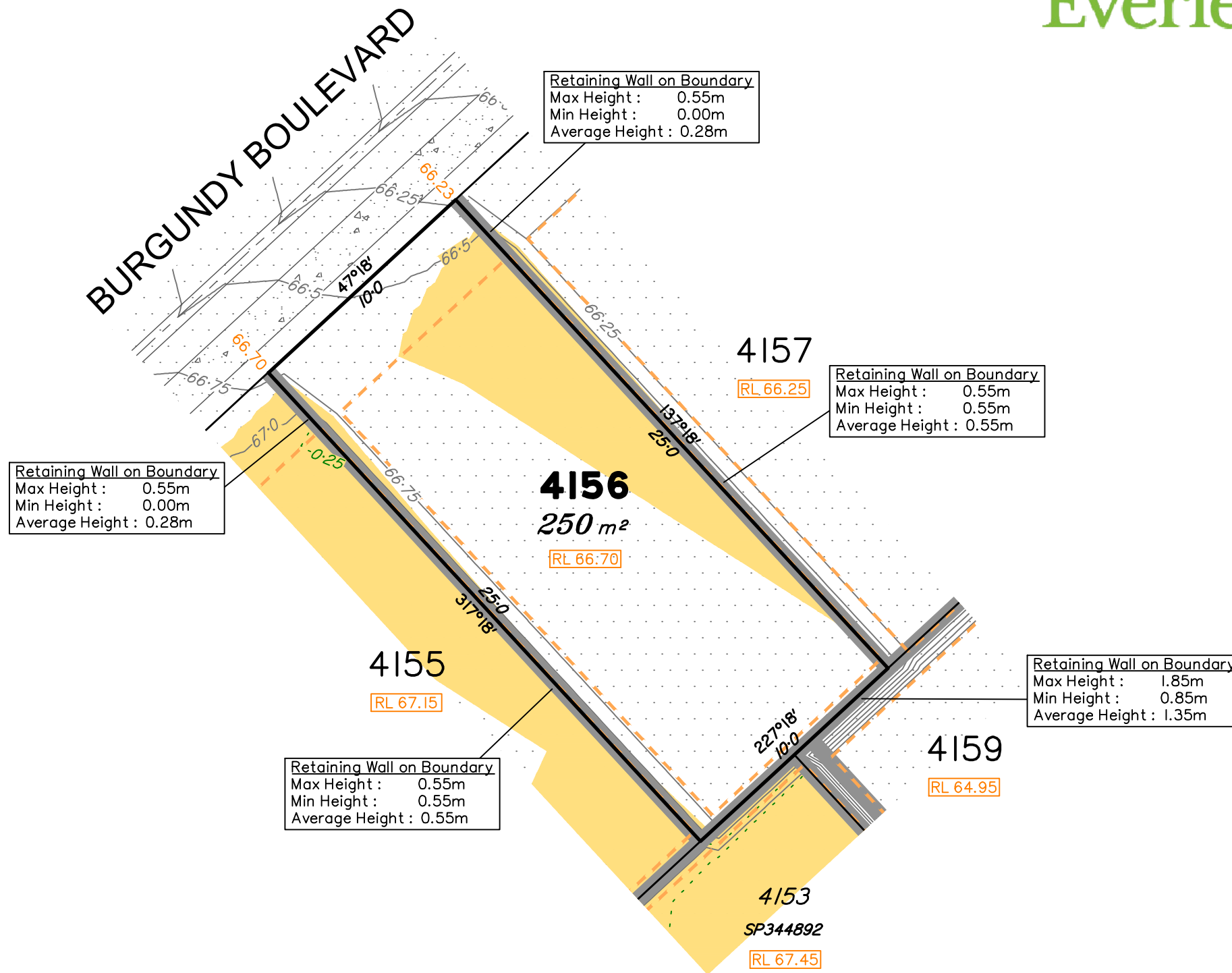


# Everleigh

PRECINCT 8.2



Retaining Wall on Boundary  
 Max Height : 0.55m  
 Min Height : 0.00m  
 Average Height : 0.28m

Retaining Wall on Boundary  
 Max Height : 0.55m  
 Min Height : 0.00m  
 Average Height : 0.28m

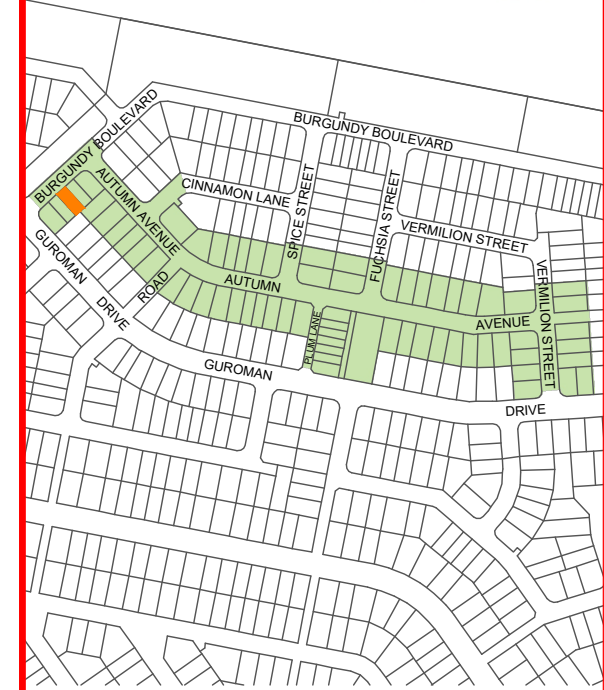
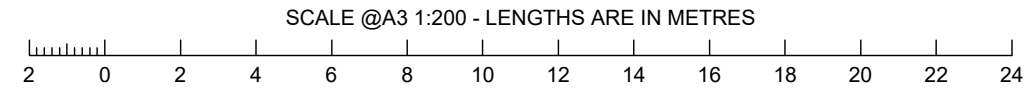
Retaining Wall on Boundary  
 Max Height : 0.55m  
 Min Height : 0.55m  
 Average Height : 0.55m

Retaining Wall on Boundary  
 Max Height : 1.85m  
 Min Height : 0.85m  
 Average Height : 1.35m

Retaining Wall on Boundary  
 Max Height : 0.55m  
 Min Height : 0.55m  
 Average Height : 0.55m

- LEGEND**
- Area of Fill
  - Area of Cut
  - Design Contours
  - Depth of Fill Contours
  - Retaining Wall
  - Tiered Retaining Wall
  - Earthworks Pad
  - RL XX.XX Finished Pad Design Level
  - XX.XX Finished Surface Design Level

(Not all items in this legend may be relevant to the lot shown hereon)



**NOTES**  
 This plan has been prepared from preliminary survey plan (SP348262) and engineering plans provided on the 23/07/2024 by Premise Civil Engineering Pty Ltd.

The current development approval was granted for this subdivision (DEV2022/1277/7) by the Minister for Economic Development Queensland on 15th of December 2023.

The relevant authorities have granted operational works approval for the proposed lot.

The purchaser should refer to the applicable development approvals for building and/or other requirements that may be applicable to the lot.

Extent of retaining walls shown indicatively only. Retaining walls may not extend the full length of a lot boundary where finished level between allotments is less than 0.5m.

Parts of this lot may be subject to rip and re-compact earthwork procedures as determined by site conditions. This process may be completed in cut locations to assist the house pad construction. Any re-compaction will comply with AS3798 requirements and certified by a third party company.

All fill shall be placed and compacted in a controlled manner so that Level 1 level of responsibility may be achieved and certified as per AS3798-2007.

Parts of Lot 4156 are subject to areas of fill less than 0.25m in depth.

No.	by	Date	Chkd	Description
A	MS	05/09/24	PS	Original Issue

**saunders havill group**  
 Saunders Havill Group Pty Ltd ABN 24 144 972 949  
 Brisbane Springfield  
 head office 9 Thompson St Bowen Hills Q 4006  
 phone 1300 123 SHG web www.saundershavill.com  
 surveying town planning urban design environmental management landscape architecture

This Disclosure Plan is prepared for the sole purpose of satisfying the disclosure requirements of the Land Sales Act and SHOULD NOT be used for any other purpose, particularly as-constructed purposes. This information is compiled from design plans only, unless otherwise stated, and therefore is subject to final survey and construction of operational works.

**Disclosure Plan for Proposed Lot 4156 on SP348262**  
 Described as part of Lot 9003 on SP344913  
 Existing Title Reference: 51362014  
 Locality of Greenbank (Logan City Council)

Level Datum: AHD der.  
 Origin of Levels: PSM 203673  
 RL of Origin: 54.070  
 Contour Interval: 0.25m  
 Scale @A3 1: 200  
 Dwg No. 7598 S 70 DP A\_4156