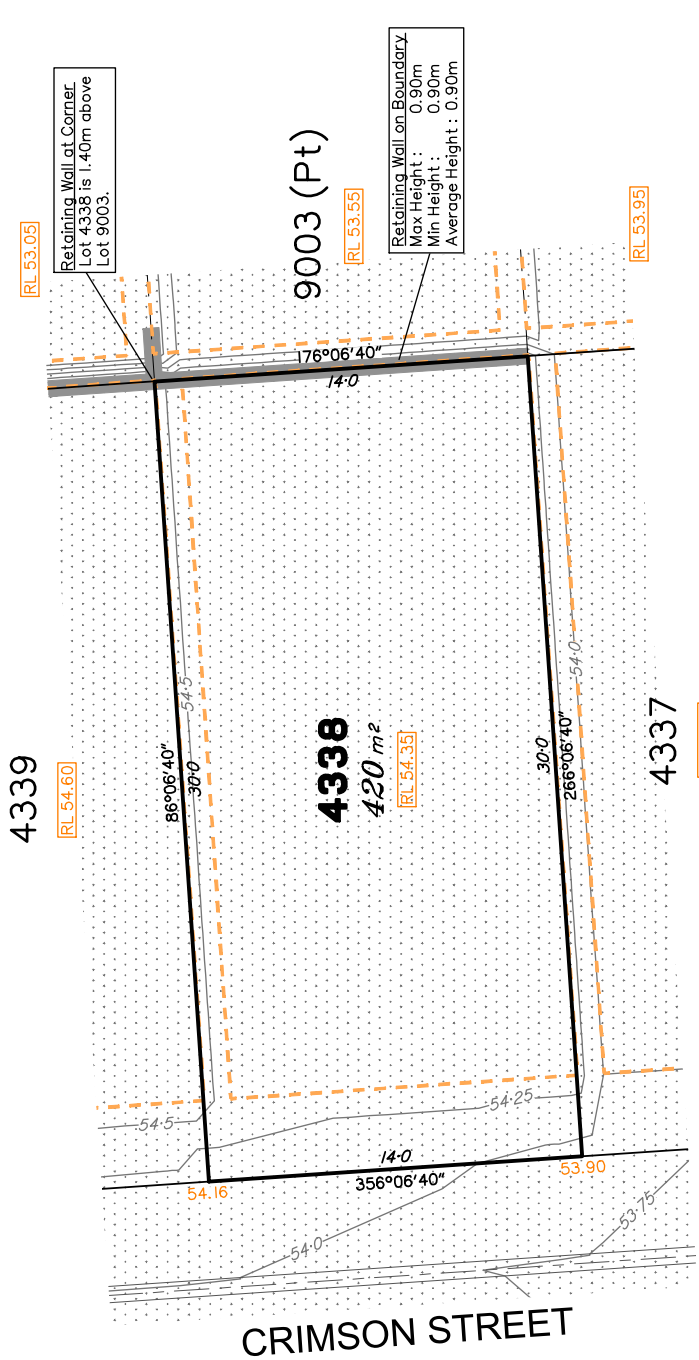
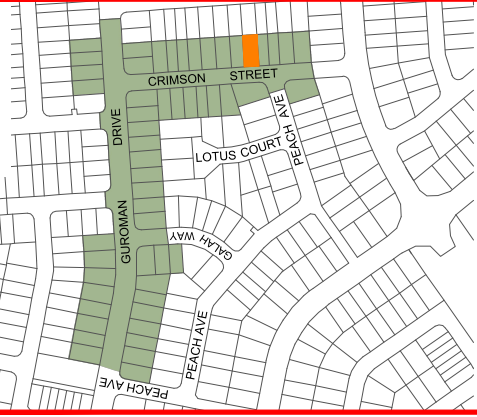


Everleigh

PRECINCT 10.4



Retaining Wall at Corner Lot 4338 is 1.40m above Lot 9003.

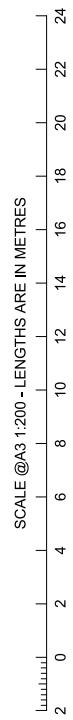
Retaining Wall on Boundary
Max Height : 0.90m
Min Height : 0.90m
Average Height : 0.90m

4337
RL 54.00

9003 (Pt)
RL 53.55

4339
RL 54.60

- LEGEND**
- Area of Fill
 - Area of Cut
 - Design Contours
 - Depth of Fill Contours
 - Retaining Wall
 - Tiered Retaining Wall
 - Earthworks Pad
 - Finished Pad Design Level
 - Finished Surface Design Level
- XX.XX (Not all items in this legend may be relevant to the lot shown hereon)



NOTES

This plan has been prepared from preliminary survey plan (SP344914) and engineering plans provided on the 11/03/2024 by Premeise Civil Engineering Pty Ltd.

The current development approval was granted for this subdivision (DEV2022/12777) by the Minister for Economic Development Queensland on 15th of December 2023.

The relevant authorities have granted operational works approval for the proposed lot.

The purchaser should refer to the applicable development approvals for building and/or other requirements that may be applicable to the lot.

Extent of retaining walls shown indicatively only. Retaining walls may not extend the full length of a lot boundary where finished level between allotments is less than 0.5m.

Parts of this lot may be subject to rip and re-compact earthwork procedures as determined by site conditions. This process may be completed in cut locations to assist the house paid construction. Any re-compaction will comply with AS3798 requirements and certified by a third party company.

No.	by	Date	Chkd	Description
A	MD	16/04/24	PS	Original Issue
Issues				

Level Datum: AHD der.
Origin of Levels: PSM 2003673
RL of Origin: 54.070
Contour Interval: 0.25m
Scale @A3: 1:200
Dwg No. 7598 S 66 DP A_4338

Disclosure Plan for Proposed Lot 4338 on SP344914
 Described as part of Lot 9003 on SP344891
 Existing Title Reference: 51344722
 Locality of Greenbank (Logan City Council)

This Disclosure Plan is prepared for the sole purpose of satisfying the disclosure requirements of the Land Sales Act and SHOULD NOT be used for any other purpose, particularly as-constructed purposes. This information is compiled from design plans only, unless otherwise stated, and therefore is subject to final survey and construction of operational works.

saunders havill group
 # surveying # town planning # urban design # environmental management # landscape architecture

Saunders Havill Group Pty Ltd ABN 24 144 972 949
 Brisbane # Springfield
 head office 9 Thompson St Bowen Hills Q 4006
 phone 1800 123 516 web www.saundershavill.com