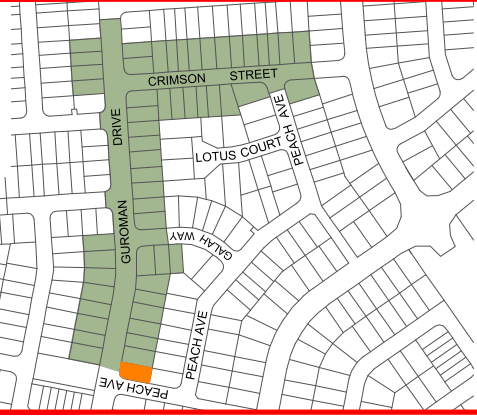




PRECINCT 10.4



**NOTES**

This plan has been prepared from preliminary survey plan (SP344914) and engineering plans provided on the 11/03/2024 by Premise Civil Engineering Pty Ltd.

The current development approval was granted for this subdivision (DEV2022/12777) by the Minister for Economic Development Queensland on 15th of December 2023.

The relevant authorities have granted operational works approval for the proposed lot.

The purchaser should refer to the applicable development approvals for building and/or other requirements that may be applicable to the lot.

Extent of retaining walls shown indicatively only. Retaining walls may not extend the full length of a lot boundary where finished level between allotments is less than 0.5m.

Parts of this lot may be subject to rip and re-compact earthwork procedures as determined by site conditions. This process may be completed in cut locations to assist the house paid construction. Any re-compaction will comply with AS3798 requirements and certified by a third party company.

No.	by	Date	Chkd	Description
A	MD	16/04/24	PS	Original Issue
Issues				

Level Datum: AHD der.  
 Origin of Levels: PSM 203673  
 RL of Origin: 54.070  
 Contour Interval: 0.25m  
 Scale @A3: 1:200  
 Dwg No. 7598 S 66 DP A\_4108

Everleigh

GUROMAN DRIVE

PEACH AVENUE

4108  
441 m<sup>2</sup>  
RL 56.10

4109  
RL 56.10

4107  
SP344913  
RL 56.10

4106  
SP344913  
RL 55.45

Retaining Wall in Lot 4108  
 (Front of Lot Transition)  
 Max Height: 0.60m  
 Min Height: 0.00m  
 Average Height: 0.30m


Retaining Wall in Lot 4108  
 Max Height: 0.60m  
 Min Height: 0.40m  
 Average Height: 0.50m

Retaining Wall at Corner  
 Lot 4108 is 1.05m above  
 Lot 4106.

- LEGEND**
- Area of Fill
  - Area of Cut
  - Design Contours
  - Depth of Fill Contours
  - Retaining Wall
  - Tiered Retaining Wall
  - Earthworks Pad
  - Finished Pad Design Level
  - Finished Surface Design Level

(Not all items in this legend may be relevant to the lot shown hereon)

SCALE @A3 1:200 - LENGTHS ARE IN METRES

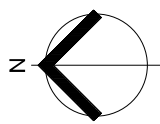


This Disclosure Plan is prepared for the sole purpose of satisfying the disclosure requirements of the Land Sales Act and SHOULD NOT be used for any other purpose, particularly as-constructed purposes. This information is compiled from design plans only, unless otherwise stated, and therefore is subject to final survey and construction of operational works.

**Disclosure Plan for Proposed Lot 4108 on SP344914**

Described as part of Lot 9003 on SP344891  
 Existing Title Reference: 51344722

Locality of Greenbank (Logan City Council)



Saunders Havill Group Pty Ltd ABN 24 144 972 949  
 Brisbane @ Springfield  
 head office 9 Thompson St Bowen Hills Q 4006  
 phone 1800 835 516 web www.saundershavill.com



surveying @ town planning @ urban design @ environmental management @ landscape architecture