

○	SEWER MANHOLE
×	SEWER FITTING
┌─┐	SEWER DEC
—	SEWER PIPE CLASS AS SHOWN

COORDINATE DATUM NOTE:
 HORIZONTAL COORDINATES(E,N) SUPPLIED ARE MAPPING GRID OF AUSTRALIA(MGA), ZONE 56 BASED ON THE UNIVERSAL TRANSVERSE MERCATOR PROJECTION AND THE GEOCENTRIC DATUM OF AUSTRALIA 1994.
 HORIZONTAL DATUM DERIVED FROM PSM 61308 E 498528.114 N 6931171.033.
 LEVELS SUPPLIED ARE ON THE AUSTRALIAN HEIGHT DATUM(AHD)
 LEVEL DATUM DERIVED FROM PSM 61308 RL54.660 (AHD)

ENGINEER'S CERTIFICATION
 I, _____, hereby certify that:
 1. The information contained in this drawing / document is in compliance with approved drawings and design.
 2. The new water and sewerage works defined by this drawing have been designed and constructed in accordance with the SEQ Code.
 3. This represents an accurate record of as-constructed works.
 4. I accept responsibility for the information contained in this drawing / document.

 RPEQ (signature) RPEQ No. _____ Date: _____

AS CONSTRUCTED

REGISTERED SURVEYOR'S CERTIFICATION
 I, Gordon Nicholson, hereby certify that the vertical and horizontal locations and dimensions shown on this plan are a true and correct record and were located by survey.

 Registered Surveyor (sig.) Reg. Surveyor No. SA 3405 Date: 13/05/2022



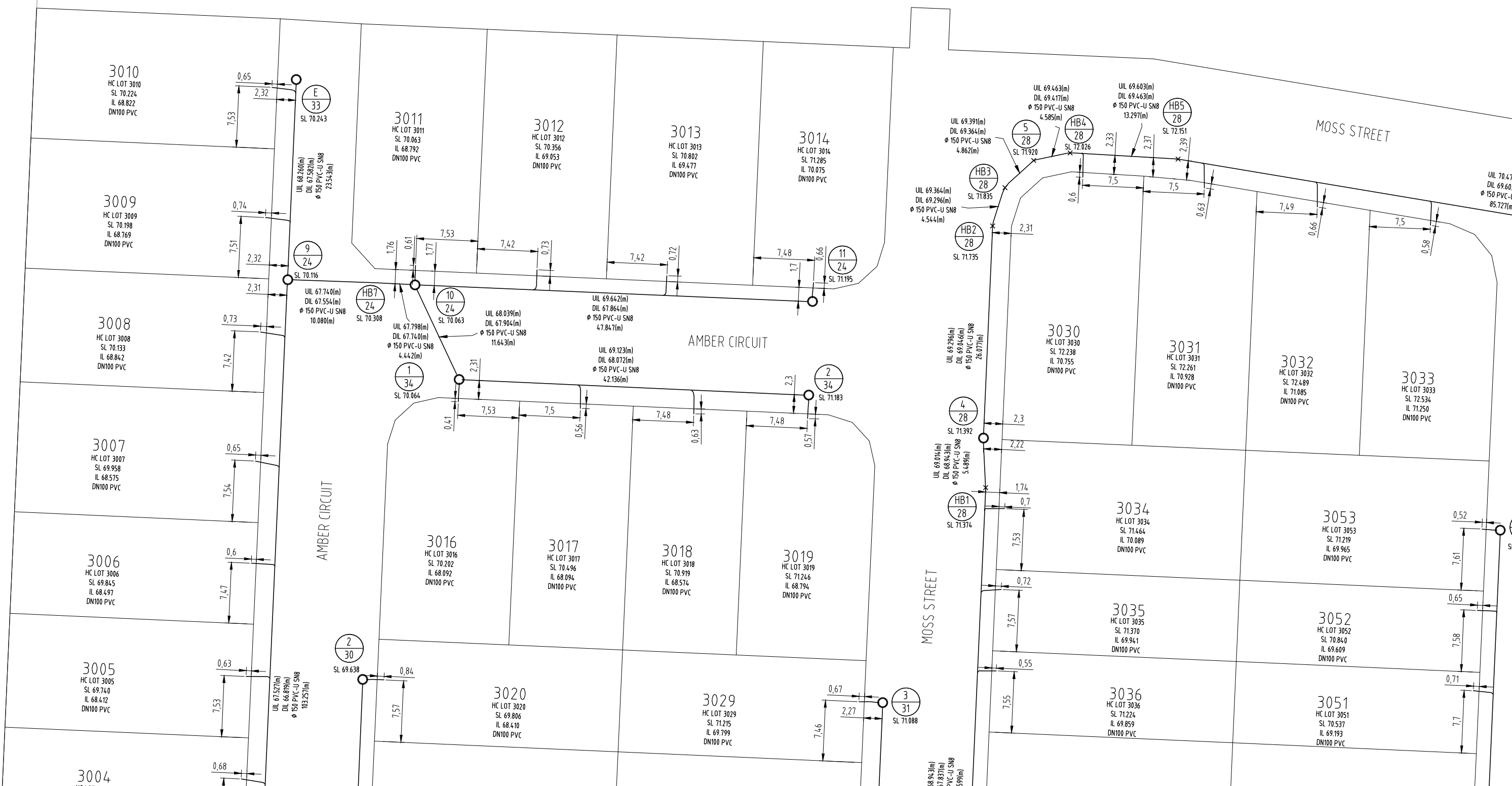
A1	B	13/05/2022	AS CONSTRUCTED	MW	DAM	CW	DRAWN	DC	25/01/2022
	A	25/01/2022	AS CONSTRUCTED	DC	DAM	CW	CHECKED	DAM	13/05/2022
	INDEX	DATE	REVISIONS	DRAWN	CHECKED	PASSED	INITIALS	DATE	13/05/2022

shadforth
 50 Washwood Lane, Forest Glen QLD 4055
 Ph: 07 6458 2200 Fax: 07 6458 2288 Email: shadforth@shadforth.com.au

LOGAN CITY COUNCIL

LOGAN CITY COUNCIL
 MIRVAC MIR012-02
 AS CONSTRUCTED SURVEY - SEWER
 EVERLEIGH PRECINCT 9.1
 GREENBANK QLD

SHEET 1 OF 5 SHEETS	SCALE 1:1000 A1
REVISION DATE 13/05/2022	REVISION B
DISCIPLINE CODE -	
DRAWING NO. ASC-SEWER-01-9.1	

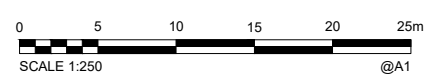


COORDINATE DATUM NOTE:
 HORIZONTAL COORDINATES(E,N) SUPPLIED ARE MAPPING GRID OF AUSTRALIA(MGA), ZONE 56 BASED ON THE UNIVERSAL TRANSVERSE MERCATOR PROJECTION AND THE GEOCENTRIC DATUM OF AUSTRALIA 1994.
 HORIZONTAL DATUM DERIVED FROM PSM 61308 E 498528.114 N 6931171.033.
 LEVELS SUPPLIED ARE ON THE AUSTRALIAN HEIGHT DATUM(AHD)
 LEVEL DATUM DERIVED FROM PSM 61308 RL54.660 (AHD)

REGISTERED SURVEYOR'S CERTIFICATION
 I, Gordon Nicholson, hereby certify that the vertical and horizontal locations and dimensions shown on this plan are a true and correct record and were located by survey.
 Registered Surveyor (sig.) [Signature] Reg. Surveyor No. SA 3405 Date: 13/05/2022

ENGINEER'S CERTIFICATION
 I, _____, hereby certify that:
 1. The information contained in this drawing / document is in compliance with approved drawings and design.
 2. The new water and sewerage works defined by this drawing have been designed and constructed in accordance with the SEQ Code.
 3. This represents an accurate record of as-constructed works
 4. I accept responsibility for the information contained in this drawing / document.
 RPEQ (signature) _____ RPEQ No. _____ Date: _____

- SEWER MANHOLE
- × SEWER FITTING
- SEWER DEC
- SEWER PIPE CLASS AS SHOWN

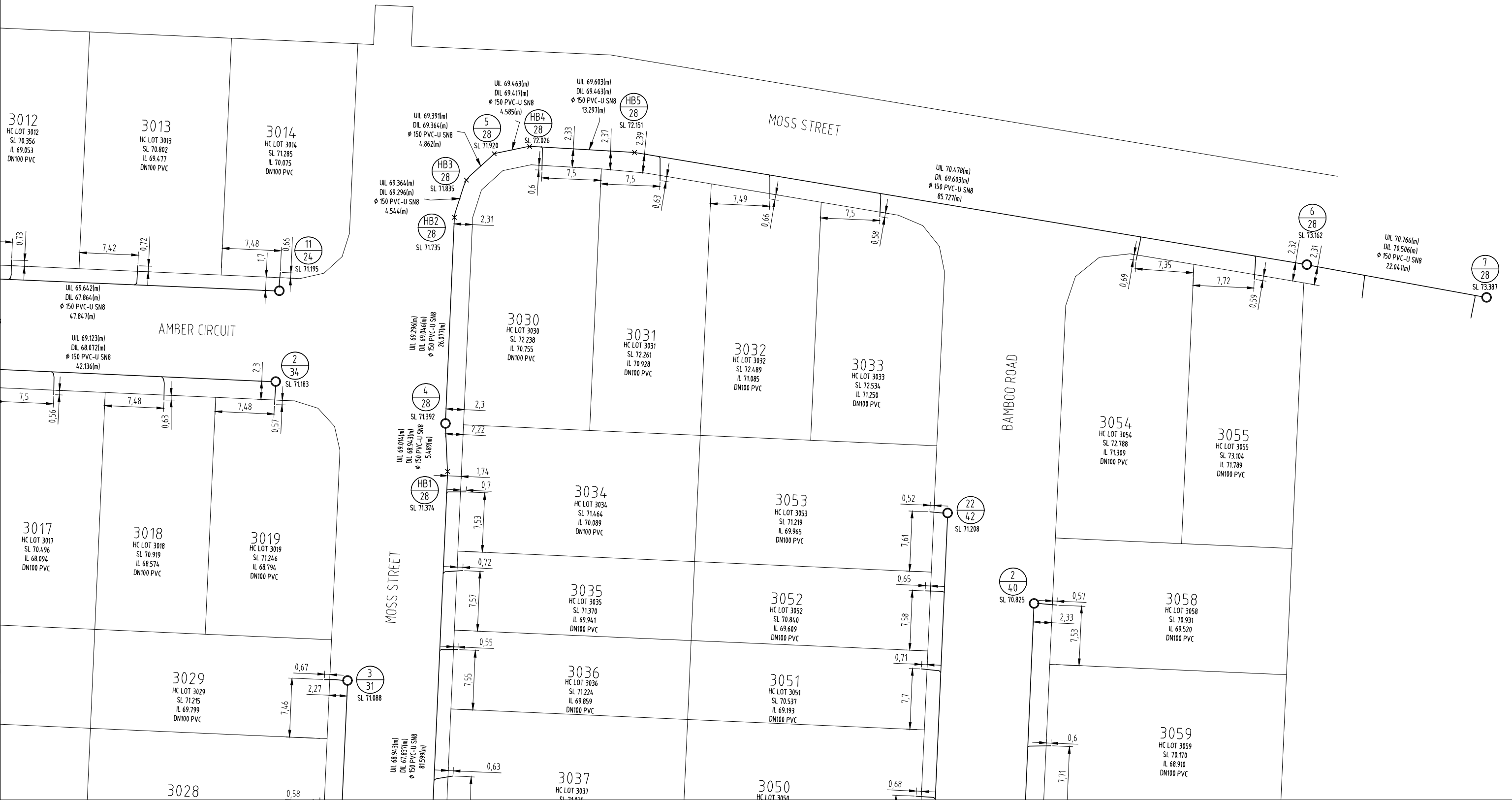


AS CONSTRUCTED

A1	INDEX	DATE	REVISIONS	DRAWN	CHECKED	PASSED	INITIALS	DATE	
	B	13/05/2022	AS CONSTRUCTED	MW	DAM	CW	CHECKED	DAM	13/05/2022
	B	25/01/2022	AS CONSTRUCTED	DC	DAM	CW	PASSED	CW	13/05/2022

MIRVAC MIR012-02
 AS CONSTRUCTED SURVEY - SEWER
 EVERLEIGH PRECINCT 9.1
 GREENBANK QLD

LOGAN CITY COUNCIL	
SHEET 2 OF 5 SHEETS	SCALE 1:250 A1
REVISION DATE 13/05/2022	REVISION B
DISCIPLINE CODE -	
DRAWING NO. ASC-SEWER-02-9.1	



COORDINATE DATUM NOTE:
 HORIZONTAL COORDINATES(E,N) SUPPLIED ARE MAPPING GRID OF AUSTRALIA(MGA), ZONE 56 BASED ON THE UNIVERSAL TRANSVERSE MERCATOR PROJECTION AND THE GEOCENTRIC DATUM OF AUSTRALIA 1994.
 HORIZONTAL DATUM DERIVED FROM PSM 61308 E 4.98528.114 N 6931171.033.
 LEVELS SUPPLIED ARE ON THE AUSTRALIAN HEIGHT DATUM(AHD)
 LEVEL DATUM DERIVED FROM PSM 61308 RL54.660 (AHD)

REGISTERED SURVEYOR'S CERTIFICATION
 I, Gordon Nicholson, hereby certify that the vertical and horizontal locations and dimensions shown on this plan are a true and correct record and were located by survey.
 Registered Surveyor (sig.) Reg. Surveyor No. SA 3405 Date: 13/05/2022

ENGINEER'S CERTIFICATION
 I, _____, hereby certify that:
 1. The information contained in this drawing / document is in compliance with approved drawings and design.
 2. The new water and sewerage works defined by this drawing have been designed and constructed in accordance with the SEQ Code.
 3. This represents an accurate record of as-constructed works
 4. I accept responsibility for the information contained in this drawing / document.
 RPEQ (signature) RPEQ No. _____ Date: _____

- SEWER MANHOLE
- × SEWER FITTING
- SEWER DEC
- SEWER PIPE CLASS AS SHOWN



AS CONSTRUCTED

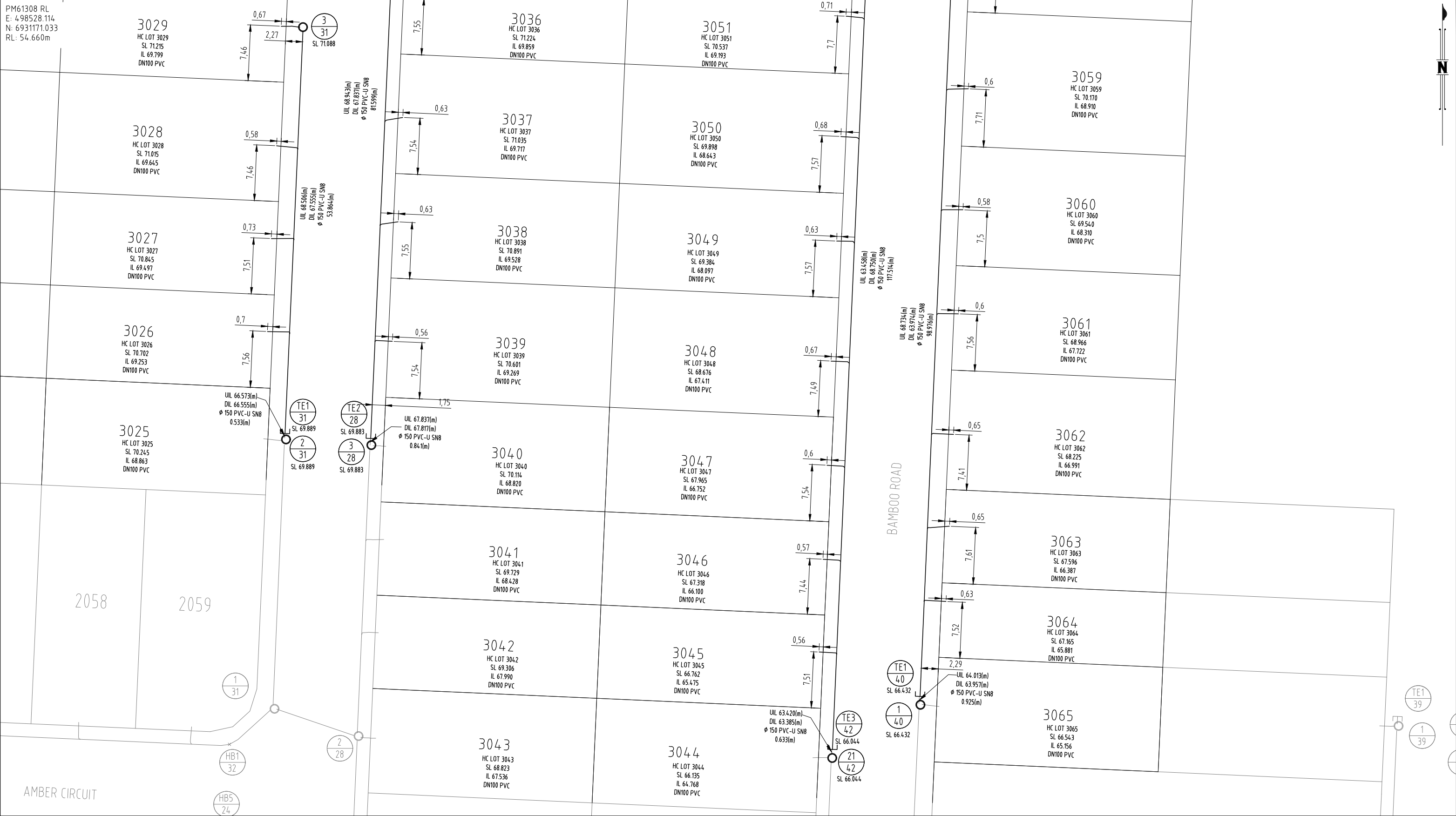
A1	B	13/05/2022	AS CONSTRUCTED	MW	DAM	CW	CHECKED	DAM	13/05/2022
	A	25/01/2022	AS CONSTRUCTED	DC	DAM	CW	PASSED	CW	13/05/2022
	INDEX	DATE	REVISIONS	DRAWN	CHECKED	PASSED	INITIALS	DATE	



LOGAN CITY COUNCIL
 MIRVAC MIR012-02
 AS CONSTRUCTED SURVEY - SEWER
 EVERLEIGH PRECINCT 9.1
 GREENBANK QLD

SHEET 3 OF 5 SHEETS	SCALE 1:250 A1
REVISION DATE 25/01/2022	REVISION B
DISCIPLINE CODE -	
DRAWING NO. ASC-SEWER-03-9.1	

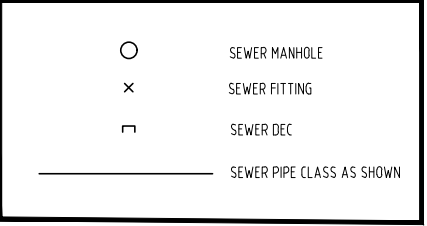
PM61308 RL
E: 498528.114
N: 6931171.033
RL: 54.660m



COORDINATE DATUM NOTE:
HORIZONTAL COORDINATES(E,N) SUPPLIED ARE MAPPING GRID OF AUSTRALIA(MGA), ZONE 56 BASED ON THE UNIVERSAL TRANSVERSE MERCATOR PROJECTION AND THE GEOCENTRIC DATUM OF AUSTRALIA 1994.
HORIZONTAL DATUM DERIVED FROM PSM 61308 E 498528.114 N 6931171.033.
LEVELS SUPPLIED ARE ON THE AUSTRALIAN HEIGHT DATUM(AHD)
LEVEL DATUM DERIVED FROM PSM 61308 RL54.660 (AHD)

REGISTERED SURVEYOR'S CERTIFICATION
I, Gordon Nicholson, hereby certify that the vertical and horizontal locations and dimensions shown on this plan are a true and correct record and were located by survey.
Registered Surveyor (sig.) Reg. Surveyor No. SA 3405 Date: 13/05/2022

ENGINEER'S CERTIFICATION
I, _____, hereby certify that:
1. The information contained in this drawing / document is in compliance with approved drawings and design.
2. The new water and sewerage works defined by this drawing have been designed and constructed in accordance with the SEQ Code.
3. This represents an accurate record of as-constructed works
4. I accept responsibility for the information contained in this drawing / document.
RPEQ (signature) RPEQ No. _____ Date: _____



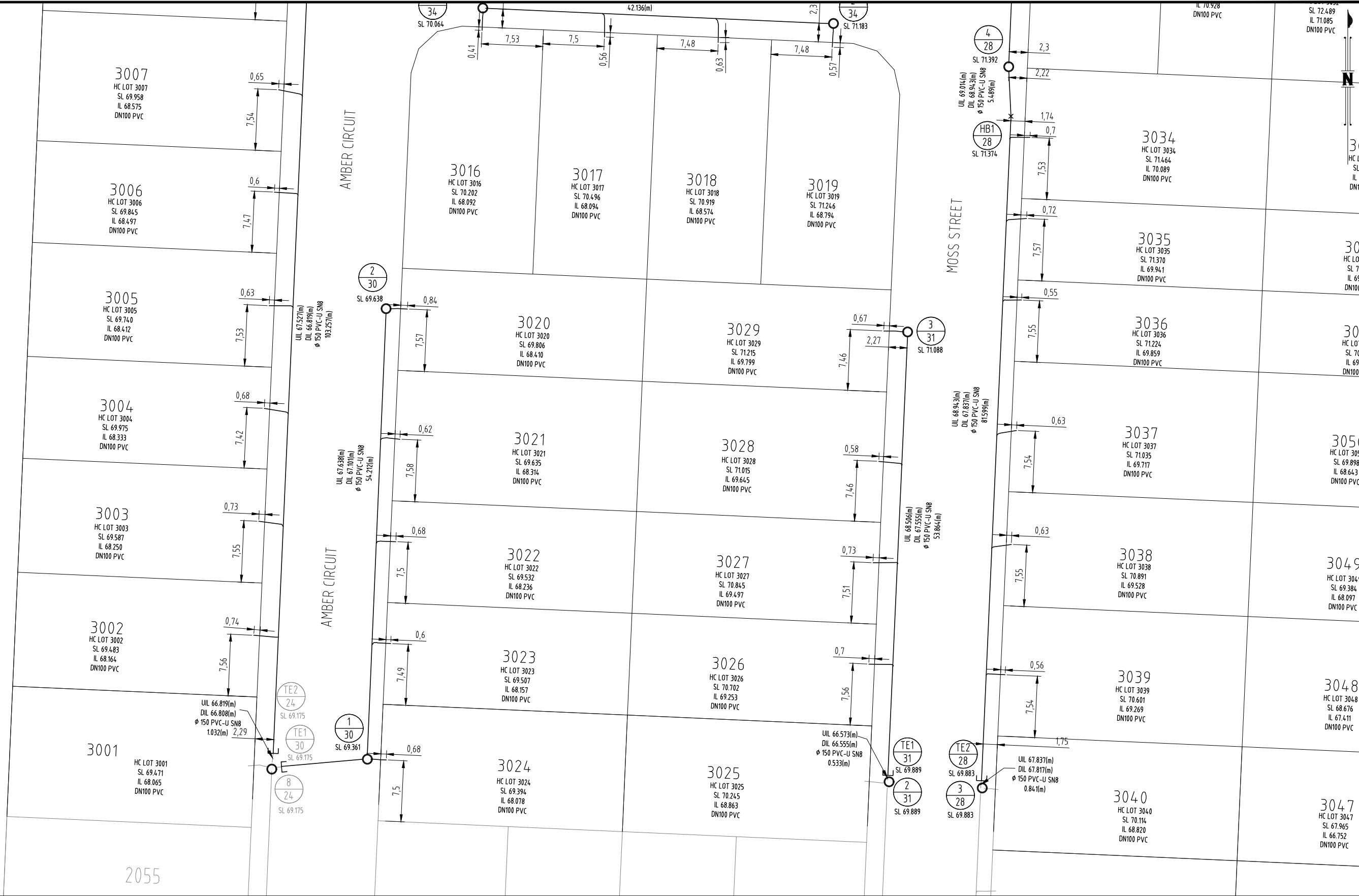
AS CONSTRUCTED

A1	B	13/05/2022	AS CONSTRUCTED	MW	DAM	CW	DRAWN	DC	25/01/2022
	A	25/01/2022	AS CONSTRUCTED	DC	DAM	CW	CHECKED	DAM	13/05/2022
	A	25/01/2022	AS CONSTRUCTED	DC	DAM	CW	PASSED	CW	13/05/2022
	INDEX	DATE	REVISIONS	DRAWN	CHECKED	PASSED	INITIALS	DATE	



LOGAN CITY COUNCIL
MIRVAC MIR012-02
AS CONSTRUCTED SURVEY - SEWER
EVERLEIGH PRECINCT 9.1
GREENBANK QLD

SHEET 4 OF 5 SHEETS	SCALE 1:250 A1
REVISION DATE 25/01/2022	REVISION B
DISCIPLINE CODE -	
DRAWING NO. ASC-SEWER-04-9.1	



COORDINATE DATUM NOTE:
 HORIZONTAL COORDINATES(E,N) SUPPLIED ARE MAPPING GRID OF AUSTRALIA(MGA), ZONE 56 BASED ON THE UNIVERSAL TRANSVERSE MERCATOR PROJECTION AND THE GEOCENTRIC DATUM OF AUSTRALIA 1994.
 HORIZONTAL DATUM DERIVED FROM PSM 61308 E 498528.114 N 6931171.033.
 LEVELS SUPPLIED ARE ON THE AUSTRALIAN HEIGHT DATUM(AHD)
 LEVEL DATUM DERIVED FROM PSM 61308 RL54.660 (AHD)

REGISTERED SURVEYOR'S CERTIFICATION
 I, Gordon Nicholson, hereby certify that the vertical and horizontal locations and dimensions shown on this plan are a true and correct record and were located by survey.
 Registered Surveyor (sig.) Reg. Surveyor No. SA 3405 Date: 13/05/2022

ENGINEER'S CERTIFICATION
 I, _____, hereby certify that:
 1. The information contained in this drawing / document is in compliance with approved drawings and design.
 2. The new water and sewerage works defined by this drawing have been designed and constructed in accordance with the SEQ Code.
 3. This represents an accurate record of as-constructed works
 4. I accept responsibility for the information contained in this drawing / document.
 RPEQ (signature) RPEQ No. _____ Date: _____

Legend for symbols:

- SEWER MANHOLE
- × SEWER FITTING
- SEWER DEC
- SEWER PIPE CLASS AS SHOWN

SCALE 1:250 @A1
 AS CONSTRUCTED

A1	B	13/05/2022	AS CONSTRUCTED	MW	DAM	CW	CHECKED	DAM	13/05/2022
	A	25/01/2022	AS CONSTRUCTED	DC	DAM	CW	PASSED	CW	13/05/2022
	INDEX	DATE	REVISIONS	DRAWN	CHECKED	PASSED	INITIALS	DATE	



LOGAN CITY COUNCIL
 MIRVAC MIR012-02
 AS CONSTRUCTED SURVEY - SEWER
 EVERLEIGH PRECINCT 9.1
 GREENBANK QLD

SHEET 5 OF 5 SHEETS	SCALE 1:250 A1
REVISION DATE 25/01/2022	REVISION B
DISCIPLINE CODE	
DRAWING NO. ASC-SEWER-05-9.1	