

**AS CONSTRUCTED**

- > WATER BEND
- WATER TAPING BAND
- ⊠ BV/SV WATER BALL VALVE/STOP VALVE
- WATER FIRE HYDRANT
- WATERMAIN LINE (SIZE AND CLASS AS SHOWN)

**AS CONSTRUCTED CERTIFICATION**

I, Patrick Brady, hereby certify that:

- The information contained in this drawing/document is generally in compliance with approved drawings and design.
- To the best of my knowledge, this represents an accurate record of as constructed works and I accept the responsibility for the information contained in this drawing/document. Excluding Survey Error.

7112 11/01/2021  
 RPEQ No. Date  
 RPEQ (Signature)

**REGISTERED SURVEYOR'S CERTIFICATION**

I, Gordon Nicholson, hereby certify that the vertical and horizontal locations and dimensions shown on this plan are a true and correct record and were located by survey.

Registered Surveyor (sig.) Reg. Surveyor No. SA 3405 Date: 11/12/2020

**COORDINATE DATUM NOTE:**  
 HORIZONTAL COORDINATES(E,N) SUPPLIED ARE MAPPING GRID OF AUSTRALIA(MGA), ZONE 56 BASED ON THE UNIVERSAL TRANSVERSE MERCATOR PROJECTION AND THE GEOCENTRIC DATUM OF AUSTRALIA 1994.  
 HORIZONTAL DATUM DERIVED FROM PSM 61308 E 498528.114 N 6931171.033.  
 LEVELS SUPPLIED ARE ON THE AUSTRALIAN HEIGHT DATUM(AHD)  
 LEVEL DATUM DERIVED FROM PSM 61308 RL54.660 (AHD)

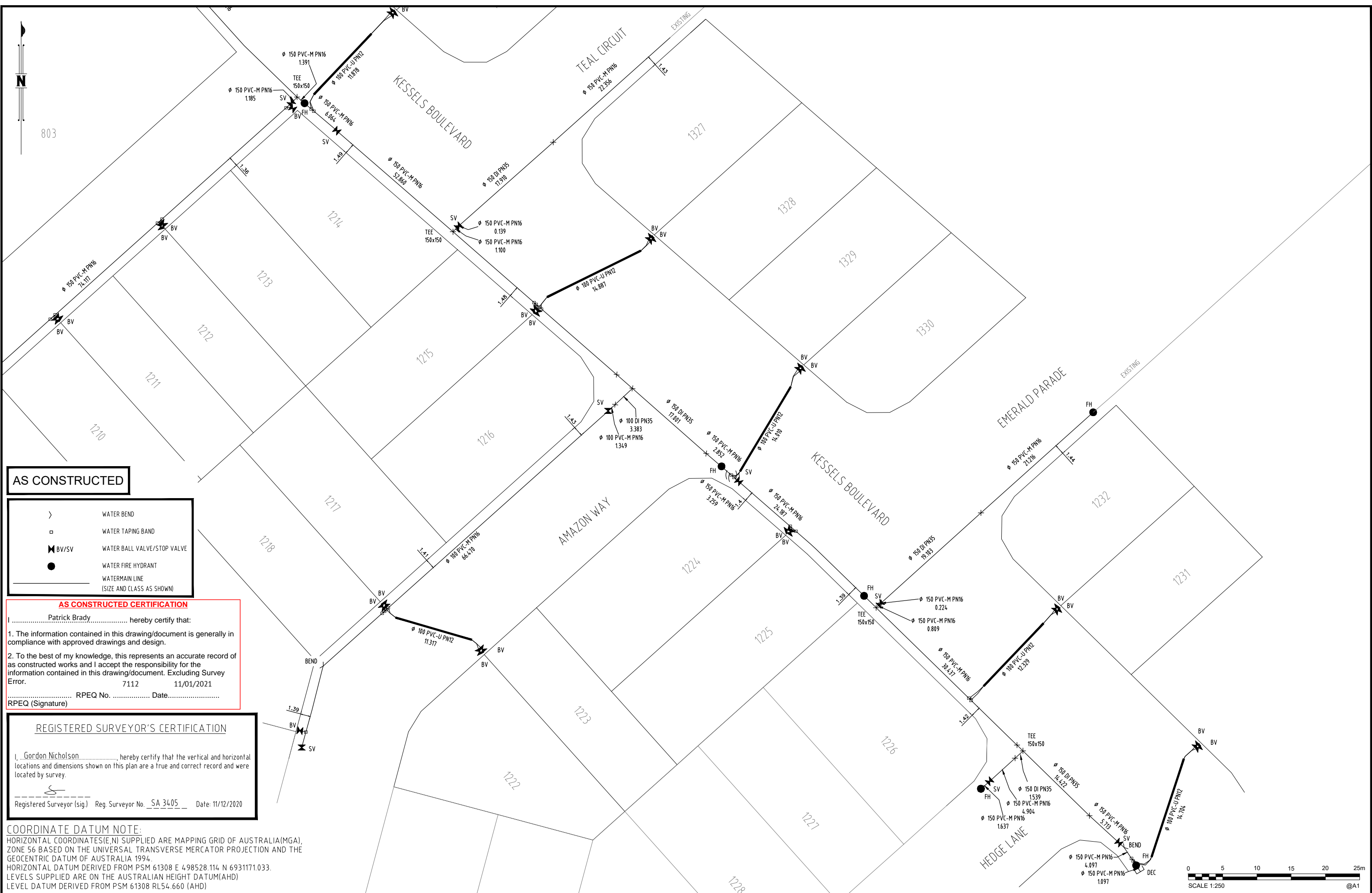
A1	INDEX	DATE	REVISIONS	DRAWN	CHECKED	PASSED	INITIALS	DATE
	A	11/12/2020	AS CONSTRUCTED	DAM	-	CW		
				DRAWN	CHECKED	PASSED		
				DRAWN	CHECKED	PASSED		



**LOGAN CITY COUNCIL**

MIRVAC MIR001-04  
 AS CONSTRUCTED SURVEY - WATER  
 EVERLEIGH PRECINCT 1.2B  
 GREENBANK QLD

SHEET 3 OF 4 SHEETS	SCALE 1:250 A1
REVISION DATE 11/12/2020	REVISION A
DISCIPLINE CODE -	
DRAWING NO. ASC-WATER-03-1.2B	



**AS CONSTRUCTED**

- > WATER BEND
- WATER TAPING BAND
- ⊠ BV/SV WATER BALL VALVE/STOP VALVE
- WATER FIRE HYDRANT
- WATERMAIN LINE (SIZE AND CLASS AS SHOWN)

**AS CONSTRUCTED CERTIFICATION**

I, Patrick Brady, hereby certify that:

- The information contained in this drawing/document is generally in compliance with approved drawings and design.
- To the best of my knowledge, this represents an accurate record of as constructed works and I accept the responsibility for the information contained in this drawing/document. Excluding Survey Error.

7112      11/01/2021

RPEQ No.      Date

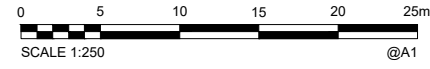
RPEQ (Signature)

**REGISTERED SURVEYOR'S CERTIFICATION**

I, Gordon Nicholson, hereby certify that the vertical and horizontal locations and dimensions shown on this plan are a true and correct record and were located by survey.

Registered Surveyor (sig.) Reg. Surveyor No. SA 3405 Date: 11/12/2020

**COORDINATE DATUM NOTE:**  
 HORIZONTAL COORDINATES(E,N) SUPPLIED ARE MAPPING GRID OF AUSTRALIA(MGA), ZONE 56 BASED ON THE UNIVERSAL TRANSVERSE MERCATOR PROJECTION AND THE GEOCENTRIC DATUM OF AUSTRALIA 1994.  
 HORIZONTAL DATUM DERIVED FROM PSM 61308 E 498528.114 N 6931171.033.  
 LEVELS SUPPLIED ARE ON THE AUSTRALIAN HEIGHT DATUM(AHD)  
 LEVEL DATUM DERIVED FROM PSM 61308 RL54.660 (AHD)



A1	INDEX	DATE	REVISIONS	DRAWN	CHECKED	PASSED	INITIALS	DATE
	A	11/12/2020	AS CONSTRUCTED	DAM	-	CW		
				DRAWN	DAM			11/12/2020
				CHECKED	-			11/12/2020
				PASSED	CW			11/12/2020



**LOGAN CITY COUNCIL**

MIRVAC MIR001-04  
 AS CONSTRUCTED SURVEY - WATER  
 EVERLEIGH PRECINCT 1.2B  
 GREENBANK QLD

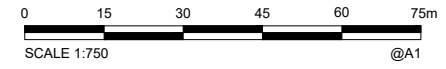
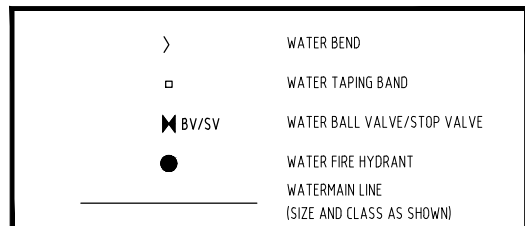
SHEET 4 OF 4 SHEETS	SCALE 1:250 A1
REVISION DATE 11/12/2020	REVISION A
DISCIPLINE CODE -	
DRAWING NO. ASC-WATER-04-1.2B	

**COORDINATE DATUM NOTE:**  
 HORIZONTAL COORDINATES(E,N) SUPPLIED ARE MAPPING GRID OF AUSTRALIA(MGA),  
 ZONE 56 BASED ON THE UNIVERSAL TRANSVERSE MERCATOR PROJECTION AND THE  
 GEOCENTRIC DATUM OF AUSTRALIA 1994.  
 HORIZONTAL DATUM DERIVED FROM PSM 61308 E 4 98528.114 N 6931171.033.  
 LEVELS SUPPLIED ARE ON THE AUSTRALIAN HEIGHT DATUM(AHD)  
 LEVEL DATUM DERIVED FROM PSM 61308 RL54.660 (AHD)



**AS CONSTRUCTED CERTIFICATION**  
 I, Patrick Brady, hereby certify that:  
 1. The information contained in this drawing/document is generally in compliance with approved drawings and design.  
 2. To the best of my knowledge, this represents an accurate record of as constructed works and I accept the responsibility for the information contained in this drawing/document. Excluding Survey Error.  
 Error: 7112 Date: 11/01/2021  
 RPEQ No. Date  
 RPEQ (Signature)

**REGISTERED SURVEYOR'S CERTIFICATION**  
 I, Gordon Nicholson, hereby certify that the vertical and horizontal locations and dimensions shown on this plan are a true and correct record and were located by survey.  
 Registered Surveyor (sig) Reg. Surveyor No. SA 3405 Date: 11/12/2020



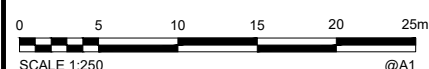
**AS CONSTRUCTED**

A1	INDEX	DATE	REVISIONS	DRAWN	CHECKED	PASSED	INITIALS	DATE
	A	11/12/2020	AS CONSTRUCTED	DAM	-	CW		
				DRAWN	DAM			11/12/2020
				CHECKED	-			11/12/2020
				PASSED	CW			11/12/2020



**LOGAN CITY COUNCIL**  
 MIRVAC MIR001-04  
 AS CONSTRUCTED SURVEY - WATER  
 EVERLEIGH PRECINCT 1.2B  
 GREENBANK QLD

SHEET 1 OF 4 SHEETS	SCALE 1:750 A1
REVISION DATE 11/12/2020	REVISION A
DISCIPLINE CODE -	
DRAWING NO. ASC-WATER-01-1.2B	



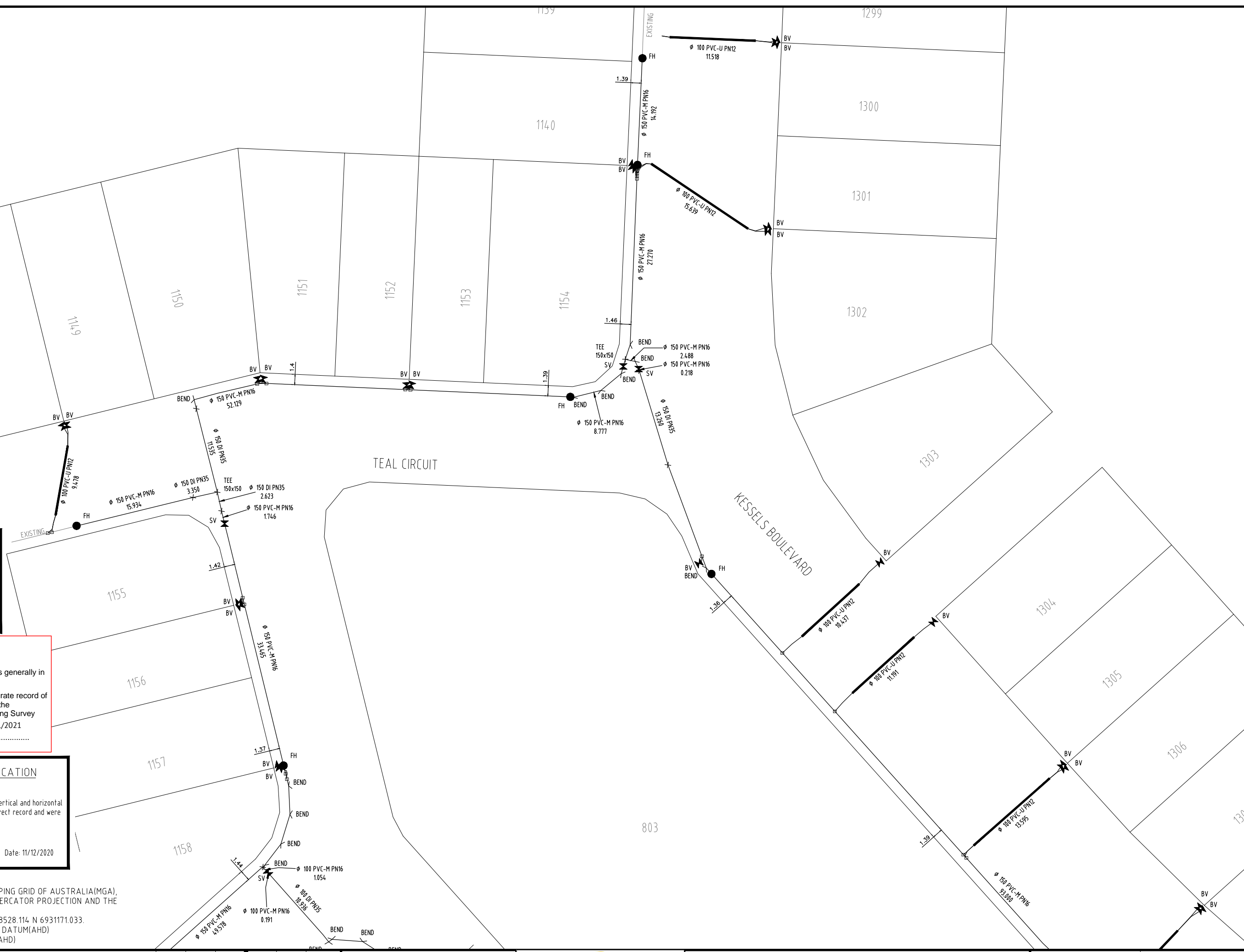
**AS CONSTRUCTED**

- > WATER BEND
- WATER TAPING BAND
- ⊕ BV/SV WATER BALL VALVE/STOP VALVE
- WATER FIRE HYDRANT
- WATERMAIN LINE (SIZE AND CLASS AS SHOWN)

**AS CONSTRUCTED CERTIFICATION**  
 I, Patrick Brady, hereby certify that:  
 1. The information contained in this drawing/document is generally in compliance with approved drawings and design.  
 2. To the best of my knowledge, this represents an accurate record of as constructed works and I accept the responsibility for the information contained in this drawing/document. Excluding Survey Error.  
 7112 11/01/2021  
 RPEQ No. Date  
 RPEQ (Signature)

**REGISTERED SURVEYOR'S CERTIFICATION**  
 I, Gordon Nicholson, hereby certify that the vertical and horizontal locations and dimensions shown on this plan are a true and correct record and were located by survey.  
 Registered Surveyor (sig.) Reg. Surveyor No. SA 3405 Date: 11/12/2020

**COORDINATE DATUM NOTE:**  
 HORIZONTAL COORDINATES(E,N) SUPPLIED ARE MAPPING GRID OF AUSTRALIA(MGA), ZONE 56 BASED ON THE UNIVERSAL TRANSVERSE MERCATOR PROJECTION AND THE GEOCENTRIC DATUM OF AUSTRALIA 1994.  
 HORIZONTAL DATUM DERIVED FROM PSM 61308 E 498528.114 N 6931171.033.  
 LEVELS SUPPLIED ARE ON THE AUSTRALIAN HEIGHT DATUM(AHD)  
 LEVEL DATUM DERIVED FROM PSM 61308 RL54.660 (AHD)



A1	INDEX	DATE	REVISIONS	DRAWN	CHECKED	PASSED	INITIALS	DATE
	A	11/12/2020	AS CONSTRUCTED	DAM	-	CW		
				DAM		CW		11/12/2020
				DAM		CW		11/12/2020



**LOGAN CITY COUNCIL**  
 MIRVAC MIR001-04  
 AS CONSTRUCTED SURVEY - WATER  
 EVERLEIGH PRECINCT 1.2B  
 GREENBANK QLD

SHEET 2 OF 4 SHEETS	SCALE 1:250 A1
REVISION DATE 11/12/2020	REVISION A
DISCIPLINE CODE -	
DRAWING NO. ASC-WATER-02-1.2B	