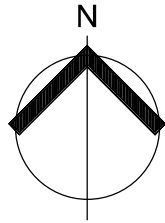




# Everleigh



2098 RL 64.70      2097 RL 63.80      2096 RL 63.00

**Retaining Wall at Corner**  
Lot 2100 is 2.75m below Lot 2098.

**Retaining Wall on Boundary**  
Max Height : 1.85m  
Min Height : 1.85m  
Average Height : 1.85m

**Retaining Wall at Corner**  
Lot 2100 is 1.05m below Lot 2096.

**Retaining Wall on Boundary**  
Max Height : 1.00m  
Min Height : 1.00m  
Average Height : 1.00m

**Retaining Wall on Boundary**  
Max Height : 0.90m  
Min Height : 0.90m  
Average Height : 0.90m

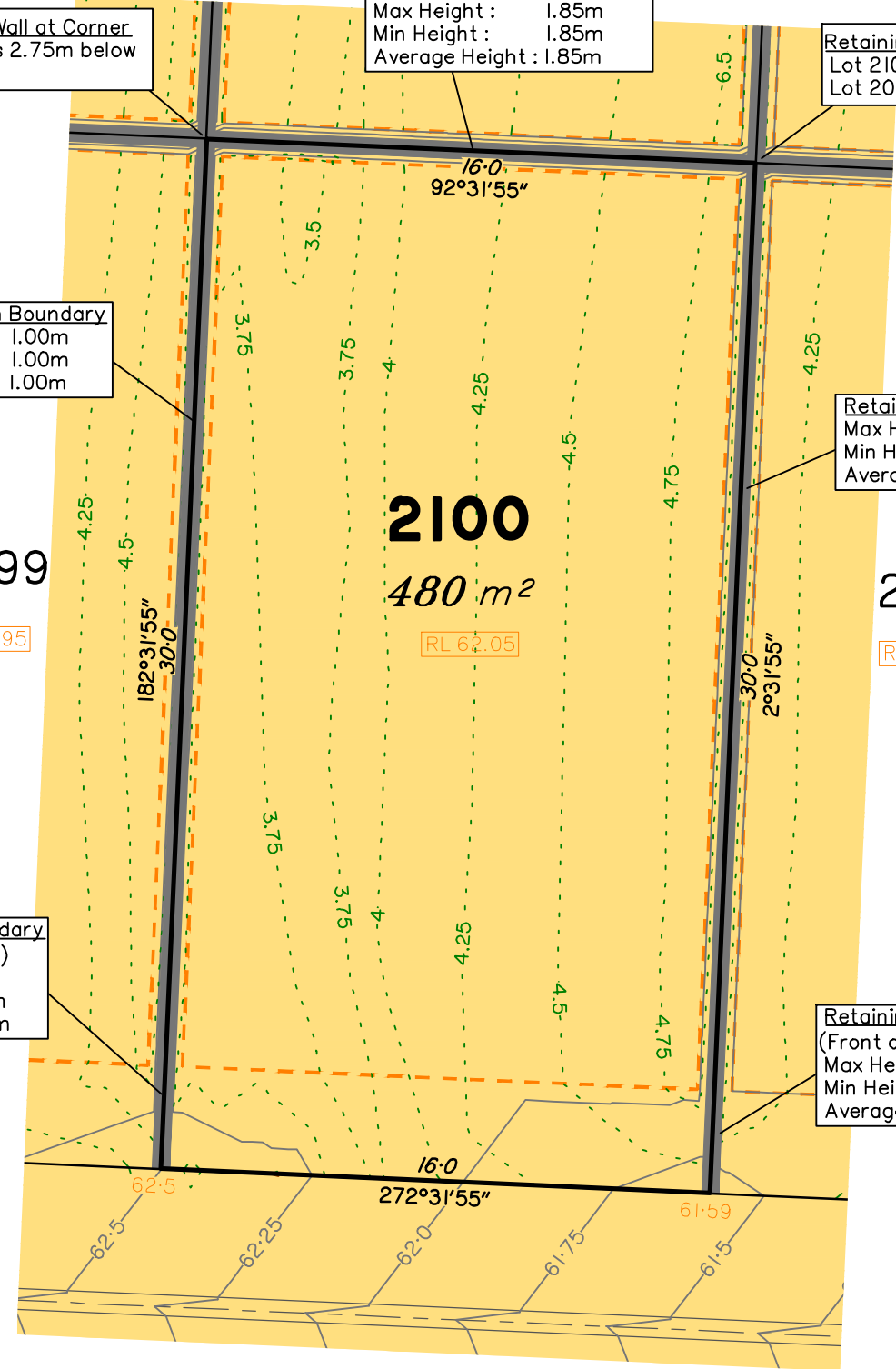
2099 RL 62.95

**2100**  
480 m<sup>2</sup>  
RL 62.05

2101 RL 61.25

**Retaining Wall on Boundary (Front of Lot Transition)**  
Max Height : 1.00m  
Min Height : 0.00m  
Average Height : 0.50m

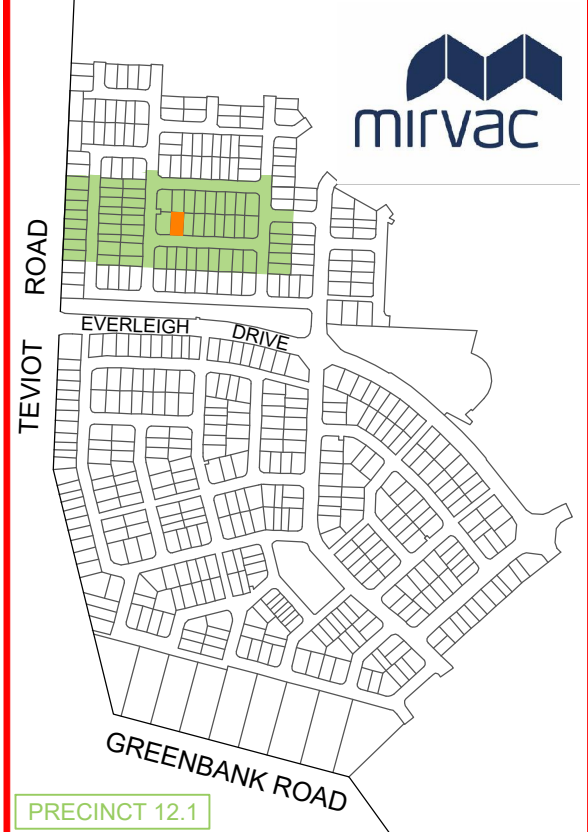
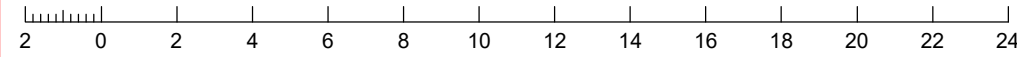
**Retaining Wall on Boundary (Front of Lot Transition)**  
Max Height : 0.90m  
Min Height : 0.00m  
Average Height : 0.45m



## APPLE AVENUE

- LEGEND**
- Area of Fill
  - Area of Cut
  - Design Contours
  - Depth of Fill Contours
  - Retaining Wall
  - Tiered Retaining Wall
  - Earthworks Pad
  - RL XX.XX Finished Pad Design Level
  - XX.XX Finished Surface Design Level
- (Not all items in this legend may be relevant to the lot shown hereon)

SCALE @A3 1:200 - LENGTHS ARE IN METRES



**PRECINCT 12.1**

**NOTES**

This plan has been prepared from preliminary survey plan (SP323156) and engineering plans provided on the 23/11/2020 by Premise Engineering Pty Ltd.

Development approval was granted for this subdivision (DEV2016/768/45) by the Minister for Economic Development Queensland (10/07/20).

The relevant authorities have granted operational works approval for the proposed lot.

The purchaser should refer to the applicable development approvals for building and/or other requirements that may be applicable to the lot.

All fill shall be placed and compacted in a controlled manner so that Level 1 level of responsibility may be achieved and certified as per AS3798-2007.

Extent of retaining walls shown indicatively only. Retaining walls may not extend the full length of a lot boundary where finished level between allotments is less than 0.5m.

| No. | by  | Date     | Chkd | Description    |
|-----|-----|----------|------|----------------|
| A   | TBG | 16/12/20 | CU   | Original Issue |
|     |     |          |      |                |
|     |     |          |      |                |

Saunders Havill Group Pty Ltd ABN 24 144 972 949  
 Brisbane • Springfield • Rockhampton  
 head office 9 Thompson St Bowen Hills Q 4006  
 phone 1300 123 SHG web www.saundershavill.com

■ surveying ■ town planning ■ urban design ■ environmental management ■ landscape architecture

This Disclosure Plan is prepared for the sole purpose of satisfying the disclosure requirements of the Land Sales Act and SHOULD NOT be used for any other purpose, particularly as-constructed purposes. This information is compiled from design plans only, unless otherwise stated, and therefore is subject to final survey and construction of operational works.

**Disclosure Plan for Proposed Lot 2100 on SP323156**

Described as part of Lot 9003 on SP317644  
 Existing Title Reference: 51221827

Locality of Greenbank (Logan City Council)

Level Datum: AHD der.  
 Origin of Levels: PSM 203673  
 RL of Origin: 54.070  
 Contour Interval: 0.25m

Scale @A3 1:200  
 Dwg No. 7598 S 35 DP A\_2100