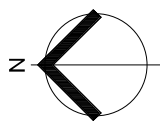




Everleigh



2117
SP323/56
RL 56.00

Retaining Wall at Corner
Lot 2132 is 0.95m above
Lot 2117.

Retaining Wall on Boundary
Max Height : 0.75m
Min Height : 0.75m
Average Height : 0.75m

2118
SP323/56
RL 55.80

Retaining Wall on Boundary
Max Height : 0.80m
Min Height : 0.80m
Average Height : 0.80m

2129
SP300871
RL 54.70

2130
SP300871
RL 54.45

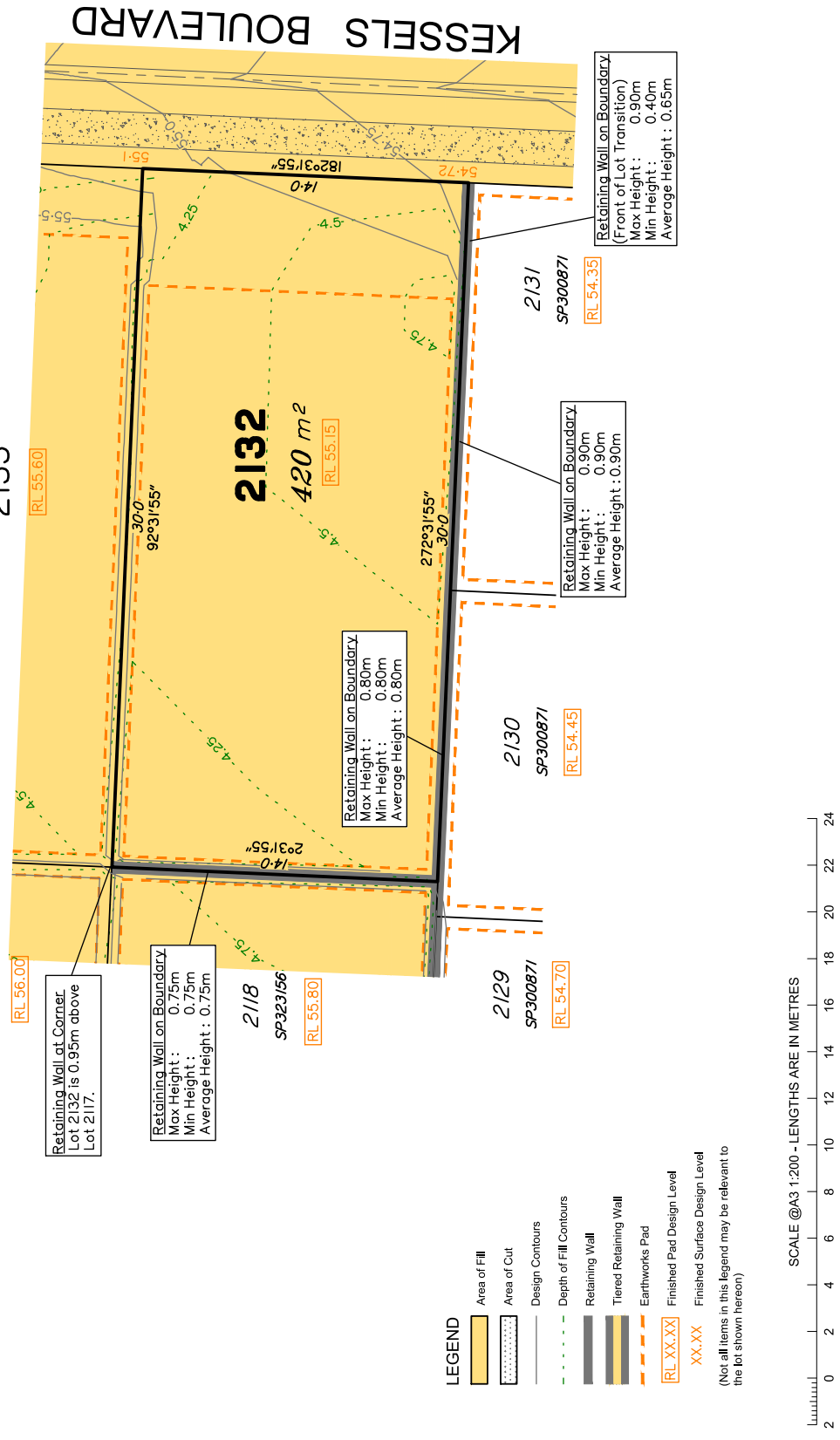
Retaining Wall on Boundary
Max Height : 0.90m
Min Height : 0.90m
Average Height : 0.90m

2131
SP300871
RL 54.35

Retaining Wall on Boundary
(Front of Lot Transition)
Max Height : 0.90m
Min Height : 0.40m
Average Height : 0.65m

2133
RL 55.60

2132
420 m²
RL 55.15



- LEGEND**
- Area of Fill
 - Area of Cut
 - Design Contours
 - Depth of Fill Contours
 - Retaining Wall
 - Tiered Retaining Wall
 - Earthworks Pad
 - Finished Pad Design Level
 - XX.XX Finished Surface Design Level
- (Not all items in this legend may be relevant to the lot shown hereon)

SCALE @A3 1:200 - LENGTHS ARE IN METRES



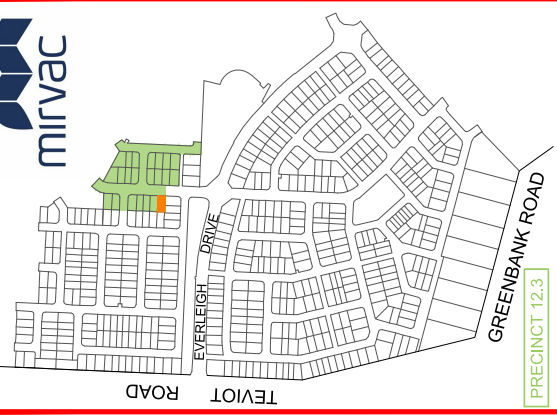
Saunders Havill Group Pty Ltd ABN 24 144 972 949
Brisbane @ Springfield @ Rockhampton
head office 9 Thompson St Bowen Hills Q 4006
phone 1800 123 516 web www.saundershavill.com

This Disclosure Plan is prepared for the sole purpose of satisfying the disclosure requirements of the Land Sales Act and SHOULD NOT be used for any other purpose, particularly as-constructed purposes. This information is compiled from design plans only, unless otherwise stated, and therefore is subject to final survey and construction of operational works.

Disclosure Plan for Proposed Lot 2132 on SP323157
Described as part of Lot 9003 on SP317644
Existing Title Reference: 51221827

Locality of Greenbank (Logan City Council)

Level Datum: AHD det.
Origin of Levels: PSM 203673
RL of Origin: 54.070
Contour Interval: 0.25m
Scale @A3 1: 200
Dwg No. 7598 S 37 DP A_2132



PRECINCT 12.3

NOTES

This plan has been prepared from preliminary survey plan (SP323157) and engineering plans provided on the 23/11/2020 by Premise Engineering Pty Ltd.
Development approval was granted for this subdivision (DEV2016/768/45) by the Minister for Economic Development Queensland (10/07/20).
The relevant authorities have granted operational works approval, for the proposed lot.
The purchaser should refer to the applicable development approvals for building and/or other requirements that may be applicable to the lot.
All fill shall be placed and compacted in a controlled manner so that Level 1, level of responsibility may be achieved and certified as per AS3798-2007.
Extent of retaining walls shown indicatively only. Retaining walls may not extend the full length of a lot boundary where finished level between allotments is less than 0.5m.

No.	by	Date	Chkd	Description
A	TBC	17/12/20	CU	Original Issue
Issues				