

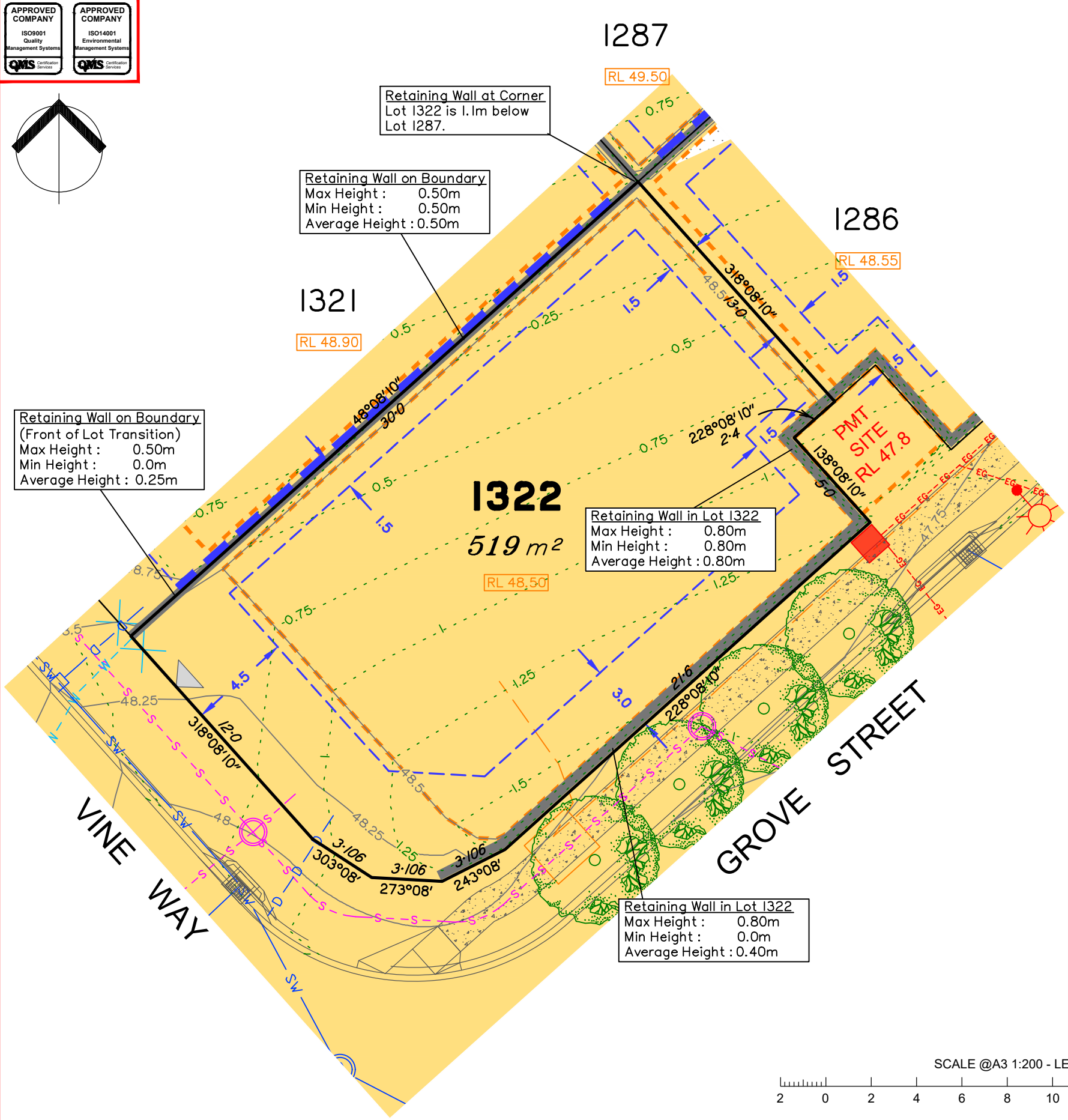
Retaining Wall on Boundary (Front of Lot Transition)
 Max Height : 0.50m
 Min Height : 0.0m
 Average Height : 0.25m

Retaining Wall on Boundary
 Max Height : 0.50m
 Min Height : 0.50m
 Average Height : 0.50m

Retaining Wall at Corner
 Lot 1322 is 1.1m below Lot 1287.

Retaining Wall in Lot 1322
 Max Height : 0.80m
 Min Height : 0.80m
 Average Height : 0.80m

Retaining Wall in Lot 1322
 Max Height : 0.80m
 Min Height : 0.0m
 Average Height : 0.40m



LEGEND
 Disclosure (Proposed Earthworks & Lot Dimensions)

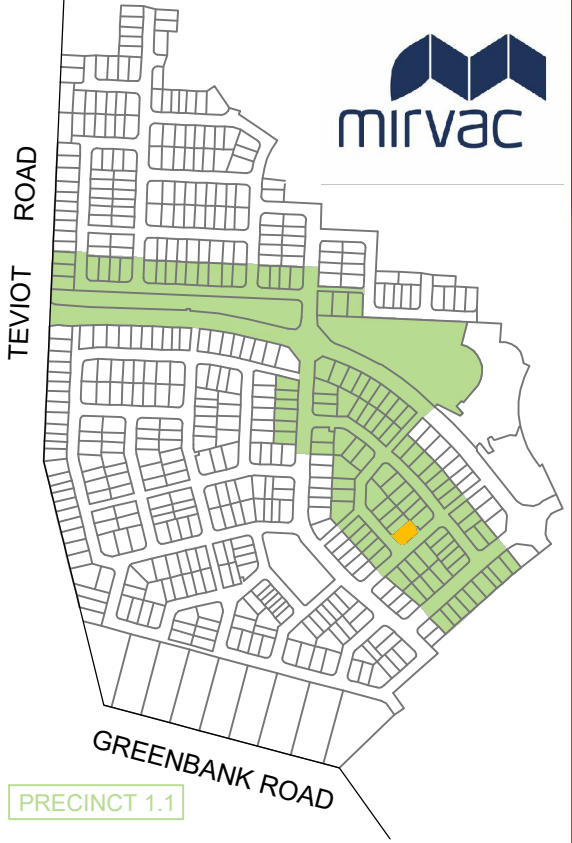
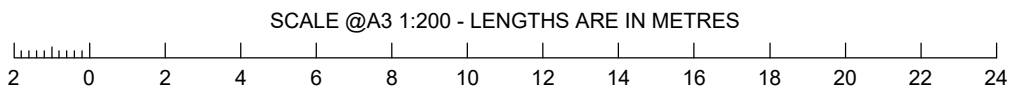
- Area of Fill
- Area of Cut
- Design Contours
- Depth of Fill Contours
- Proposed Retaining Wall
- Proposed Tiered Retaining Wall
- Proposed Earthworks Pad
- RL XX.XX Finished Pad Design Level
- XX.XX Finished Surface Design Level

LEGEND
 Services & Features

- E --- Electrical (Stand Alone Trench)
- EG --- Electrical & Gas Shared Trench
- G --- Gas (Stand Alone Trench)
- NBN NBN
- S --- Sewerage Line
- SW --- Stormwater Line / Manhole
- D --- Roofwater Line / Pit
- W --- Water
- Acoustic Fence (To be constructed by Mirvac)
- Feature Fence (To be constructed by Mirvac)
- * Streetlight
- Electrical Pillar
- NBN Pit
- x Water Meter Box (Meter by Owner/Builder)
- Street Tree
- Sewer Manhole

LEGEND
 Approved Plan of Development - Envelope Plan and Design Criteria

- Building Envelope
- Optional Built-to-Boundary Wall
- ▽ Driveway Crossover Location
- ★ Buildings will require acoustic design to upper floors only
- ★ Buildings will require acoustic design to the ground and upper floors



- NOTES**
- This plan has been prepared for information purposes only and does not form part of any contract of sale.
 - The lot boundaries & area shown hereon were not marked at the time of publication and have been determined from calculated dimensions only.
 - Services shown hereon have been plotted from the latest design information available at the time of publication. The relevant authorities and/or service provider should be contacted for "As Constructed" or DBYD information prior to any design and/or construction of any structure.
 - These notes form an integral part of this plan. This plan may not be reproduced unless these notes are included. If others use this information, they should be advised of its purpose and limitations.
 - All fill shall be placed and compacted in a controlled manner so that Level 1 level of responsibility may be achieved and certified as per AS3798-2007.

No.	by	Date	Description
A	TBG	19/07/18	Original Issue